


# The Danube in ROMANIA



# DanubeHISTORY

- The Danube flows in Romania along 1,075 km, between Bazias and Sulina
- It is a natural border with the following countries: Serbia for 235,5 km, Bulgaria for 469,5 km, Republic of Moldavia for 0,6 km and Ukraine for 53,9 km.
- Hamangia Culture - Late Neolithic archaeological culture (mil IV-II BC) in Dobrogea
- A range of fortresses Dacians and then Roman
- The Danube Commission was established in 1856, with initial name of European Danube Commission , and had its headquarter for almost a century in Romania, in Galați and Sulina.



**DanubeHIKE**

# DanubeSIGHTS

- Decebal's head
- Ancient fortresses: Drobeta, Sucidava, Capidava
- Museums
- Religious places
- Historic buildings



DanubeHIKE



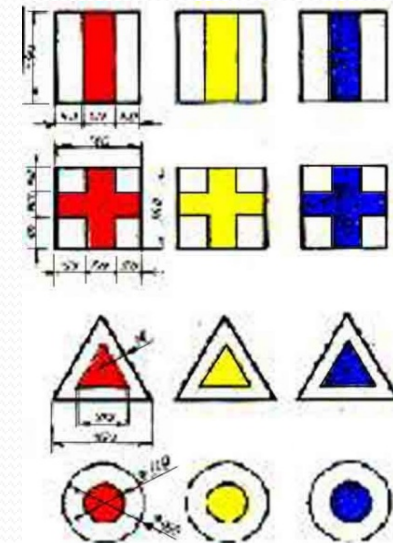
Bundesministerium für  
Wirtschaft, Familie und Jugend

This project is co-financed by the European Union  
under the preparatory action "Sustainable Tourism".  
The sole responsibility of this publication lies with the author.  
The European Commission is not responsible for any use  
that may be made of the information contained therein.



# DanubeHIKE

- Marked hiking routes exist within the protected areas
- The study *Greenways along the Danube – Datourway Project*



**DanubeHIKE**

# DanubeCUISINE


- Specialities: meatball soup or the tripe soup, meat stew, sarmale, mititei – the little ones, fish, papanași, pancakes with cheese filling, cozonac
- Fruit brandy: țuica or palinca
- Quality wines produced from indigenous and international grape varieties
- The Danube Wine Route, developed within the project *Cultural Routes in the Middle and Lower Danube Region*, co-funded by the European Commission



**DanubeHIKE**

# DanubeNATURE

- Cheile Nerei-Beușniței National Park
- Semenic – Cheile Carașului National Park
- Domogled – Valea Cernei National Park
- Iron Gates Nature Park
- Comana Nature Park
- Braila Small Moor Nature Park
- Macin Mountains National Park
- Danube Delta Biosphere Reserve (UNESCO site)



**DanubeHIKE**

# ACCESS & ACCOMMODATION

- **Water** transport: Danube Delta, Iron Gates Area. Main ports: Orșova, Drobeta Turnu Severin, Tulcea, Galați, Braila, Constanta
- **Train** network, with main stations in Timisoara, Craiova, Bucharest, Fetesti, Tulcea, Constanta
- **Air** transport with main airports in Timisoara, Bucharest, Constanta
- **Road** transport: buses, A2- highway Bucharest-Constanta
- **Accommodation**: total of 1618 accommodation units in the Danube Region. (Datourway, the National Analysis of the Territorial Tourism Strategy for Romania, 2008)



**DanubeHIKE**

# DanubePACKAGES

- There are 18 tour operators, members of ANAT, that offer tourist packages in the Danube region
- Most of them are for the Iron Gates and the Danube Delta areas
- Activities: cruises, bird-watching, fishing, hiking, wine –tasting.



**DanubeHIKE**

